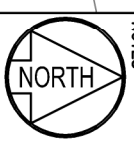







**©COPYRIGHT**  
 This drawing belongs to The London Borough of Havering. Neither the whole nor any part thereof may be reproduced without prior written permission.  
 Based upon Ordnance Survey Mapping with the permission of the Controller of Her Majesty's Stationery Office © Crown copyright. Unauthorised reproduction of this drawing is prohibited. For more information on copyright procedures, contact the London Borough of Havering 100024527

**NOTES**



-  Extent of footway surfacing
-  Extent of widened footway
-  Flat top hump where proposed
-  Vehicle crossover
-  Tactile paving

JOB TITLE		Gubbins Lane	
DRAWING TITLE		Pedestrian Improvements at Junctions The Drive	
REVISION	AMENDMENT	DATE	
A	Public consultation	22.12.16	
DRAWN BY	CHECKED BY	APPROVED BY	
NC	INITIAL	MP	
SCALE	DATE	DRAFT	
1:200	Dec 16	ISSUE	
ACAD REF:-	DRAWING No	REVISION	
Sheet Size: A3 (297x420)	QP014/04	A	

